





STRIPPGEN PROPERTY CONCEPTUAL SITE PLAN

PROSPECT RECREATION AND PARK DISTRICT

AUGUST 2008

SITE ENTRY & PARK SIGN:
LOCATION TO BE DETERMINED

- PARCEL A:
- PICNIC AREA
 - BENCHES
 - SOFT SURFACE TRAIL
 - PORTABLE RESTROOMS
 - GRAVEL PARKING
 - INTERPRETIVE SIGNAGE

- LEGEND
-  POND-INTERMITTENT
 -  SITE BOUNDARY
 -  APPROXIMATE 100-YR FEMA FLOODPLAIN BOUNDARY (1976)
 -  STREAM/CANAL



EXPLORE CONNECTIONS
TO VAN BIBBER
OPEN SPACE &
POTENTIAL
SITE ENTRIES

- PARCEL B:
- SOFT SURFACE TRAILS
 - WILDLIFE VIEWING
 - BENCHES
 - INTERPRETIVE SIGNAGE

Note: All graphics on this plan are approximate and are intended to show design intent, and land use recommendations only. This plan is not intended to be used to locate exact site development improvements, but intended for planning & discussion purposes only.

